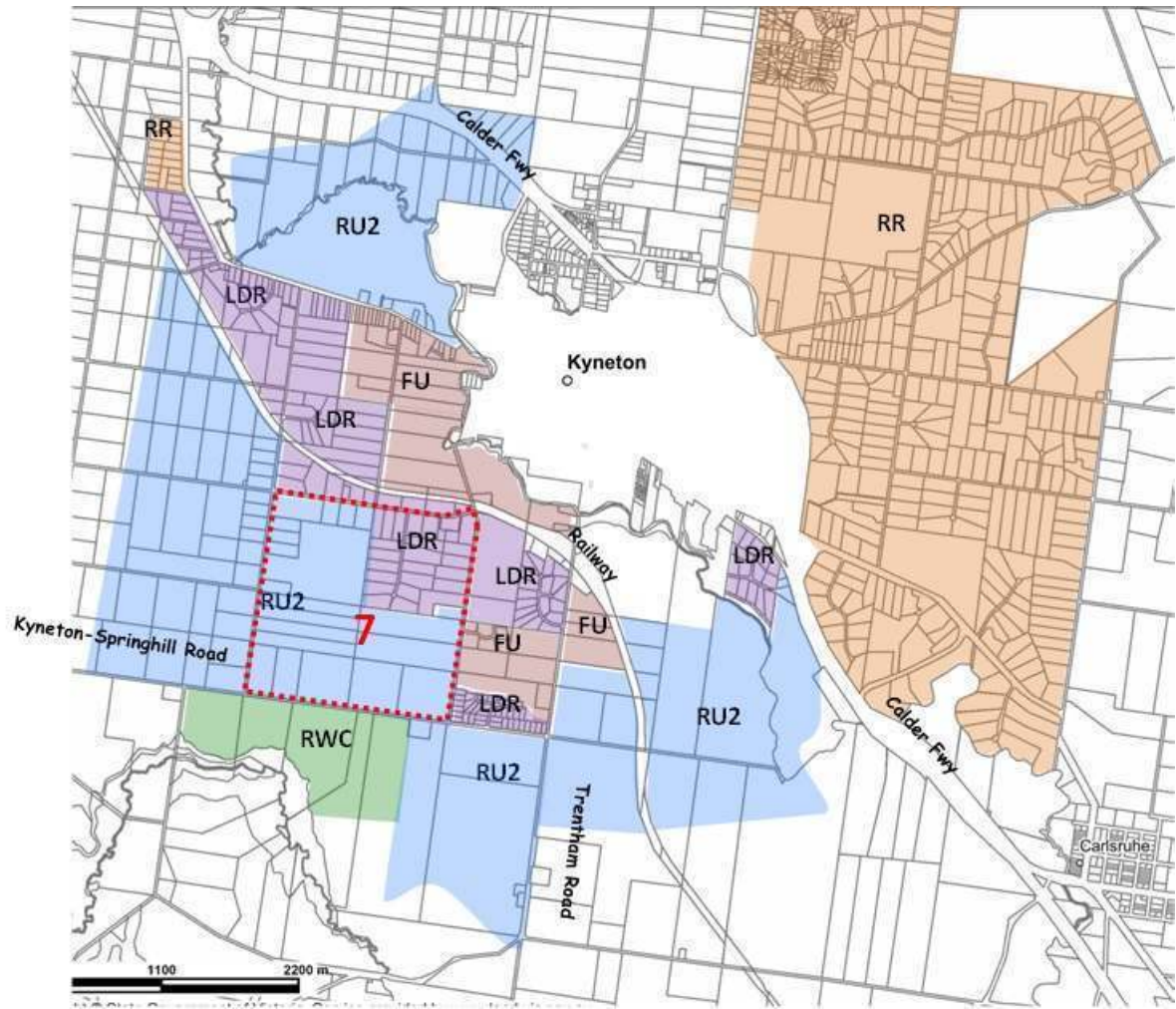


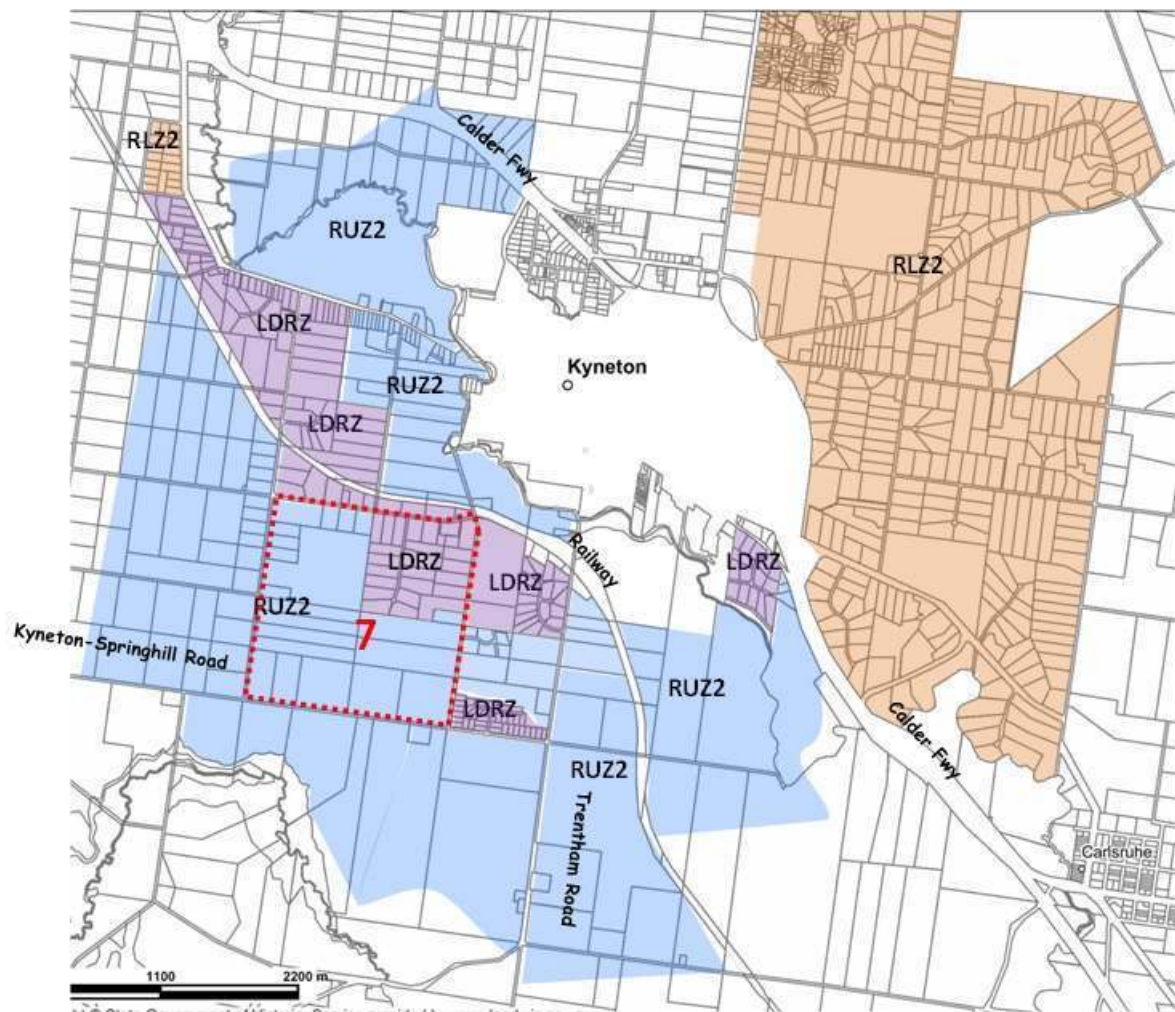
Kyneton: Former Planning Scheme (1995 - 2000) **MAP 1**



- | | |
|--------------------------------------------------------------------------------------------------------------------------------------------------------------------------------------|---------------------------------------------------------------------------------------------------------------------------------------------------------------------------------|
| RU2 General Farming B (40ha) | LDR Low Density Residential zone |
| RWC Rural Water Catchment zone (40ha) | RR Rural Residential zone (2ha) |
| FU Future Urban zone | |

7 "In The Rural Living Zone" precinct

Kyneton: New Format planning scheme (2000) **MAP 2**



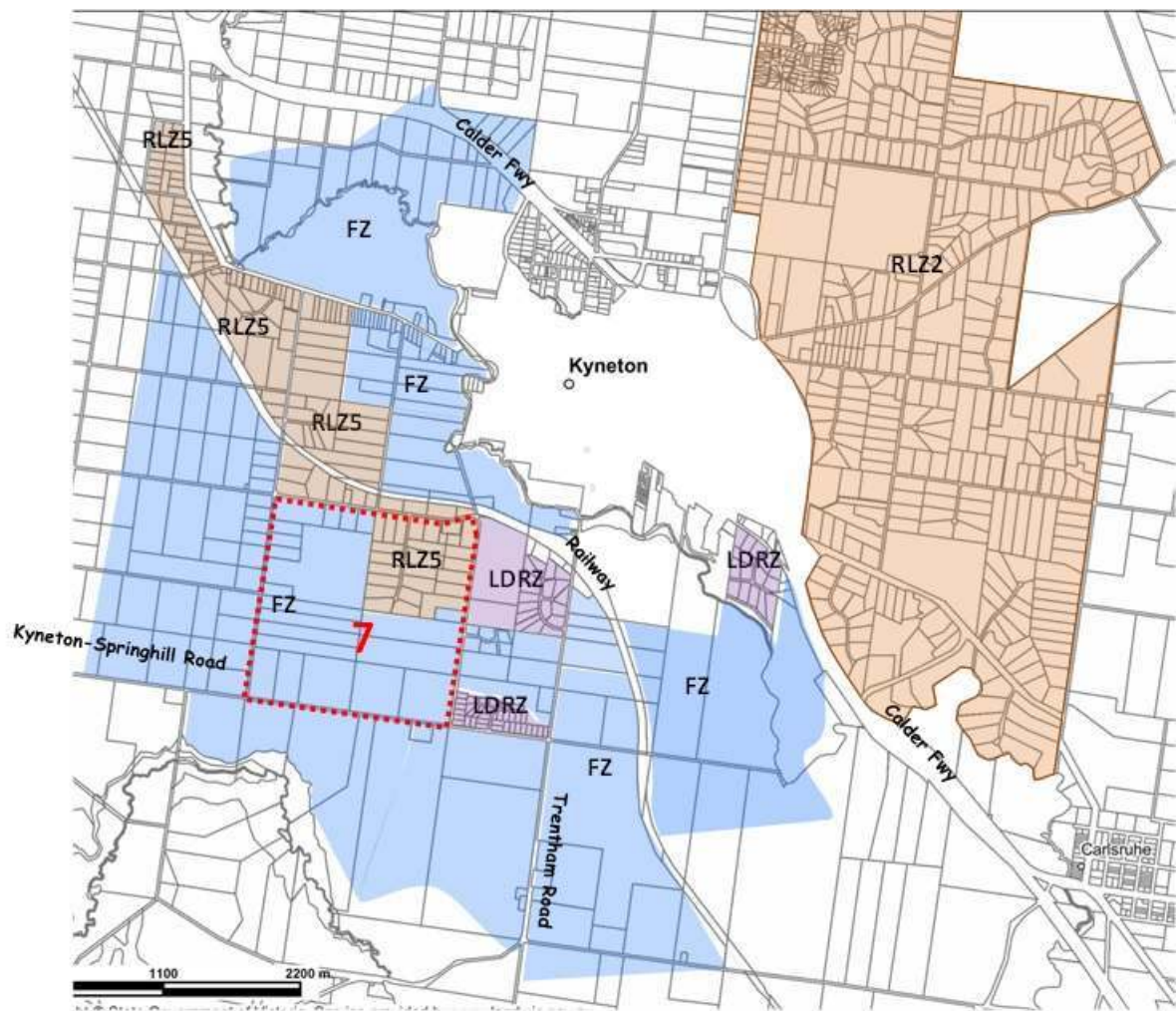
 **RUZ2 Rural zone (40ha)**

 **LDRZ Low Density Residential zone**

 **RLZ2 Rural Residential zone (2ha)**

7 "In The Rural Living Zone" precinct

Kyneton: C48 planning scheme (2006) MAP 3

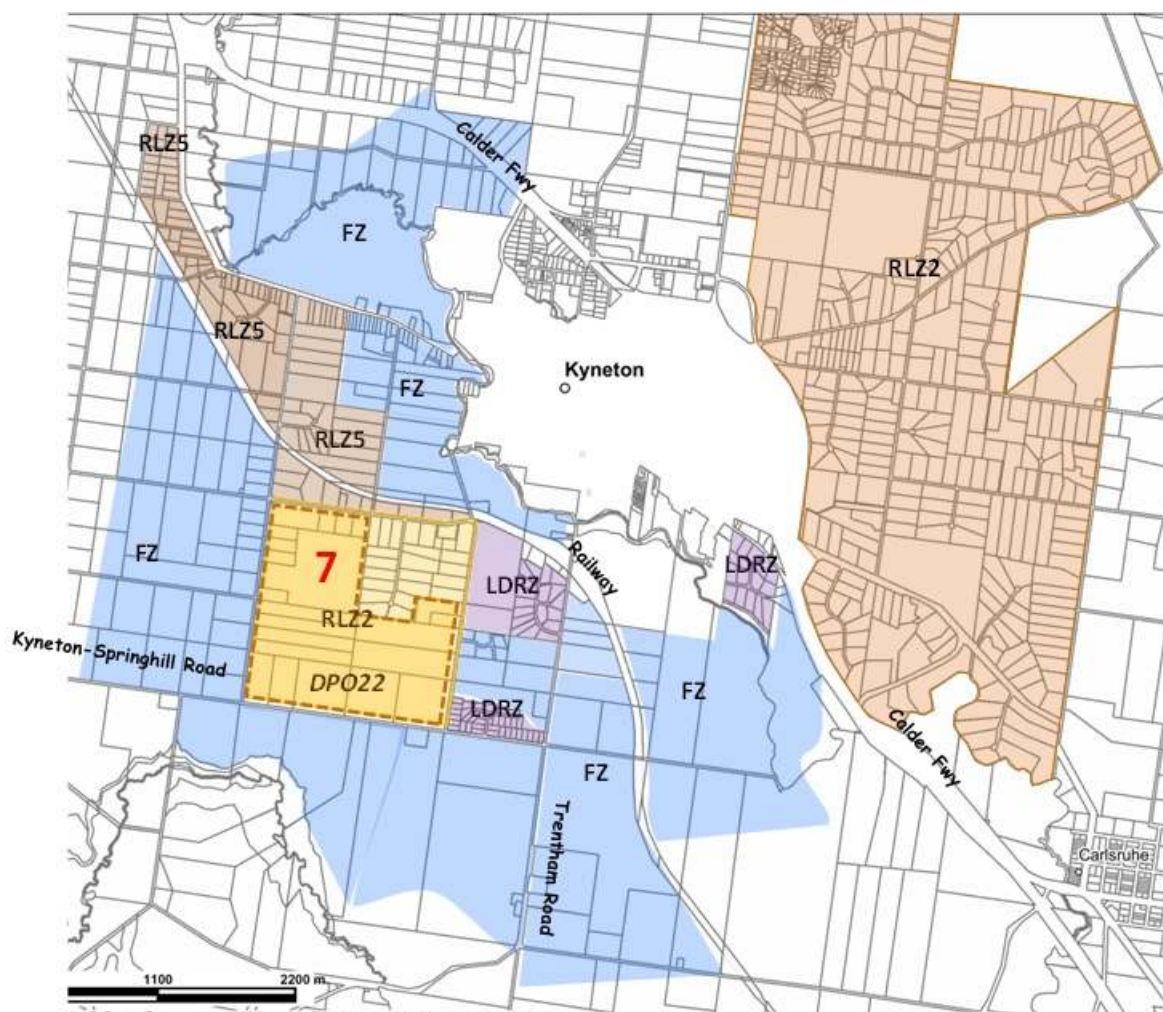


- FZ Farming zone (40ha)
- RLZ5 Rural Living 5 zone (8ha)

- LDRZ Low Density Residential zone
- RLZ2 Rural Residential zone (2ha)

7 "In The Rural Living Zone" precinct

Kyneton: C110 (2016) MAP 4



- FZ Farming zone (40ha)
- RLZ5 Rural Living 5 zone (8ha)

- LDRZ Low Density Residential zone
- RLZ2 Rural Residential zone (2ha)
- C110 RLZ2 zone (2ha) DPO22

7 "In The Rural Living Zone" precinct