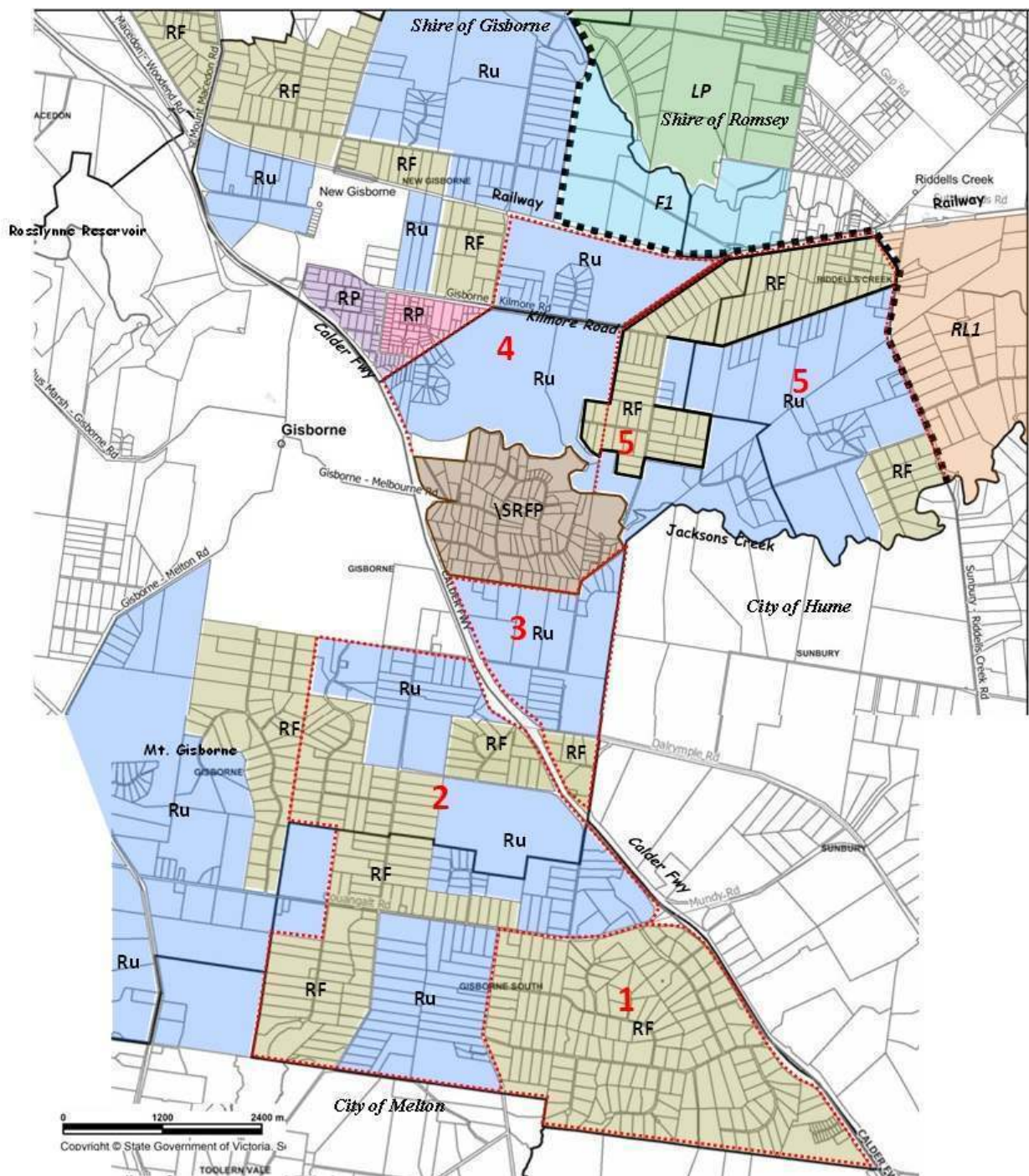


Gisborne – Riddells Creek: Former Planning Schemes (1995 - 2000) **MAP 1**



Ru Rural zone (primary/secondary lots)

RF Rural Farmlet zone (no subdivision)

SRFP Special Rural Farmlet zone

RP Residential Peripheral zone –special

RP Residential Peripheral zone

LP Landscape Protection zone (Romsey)

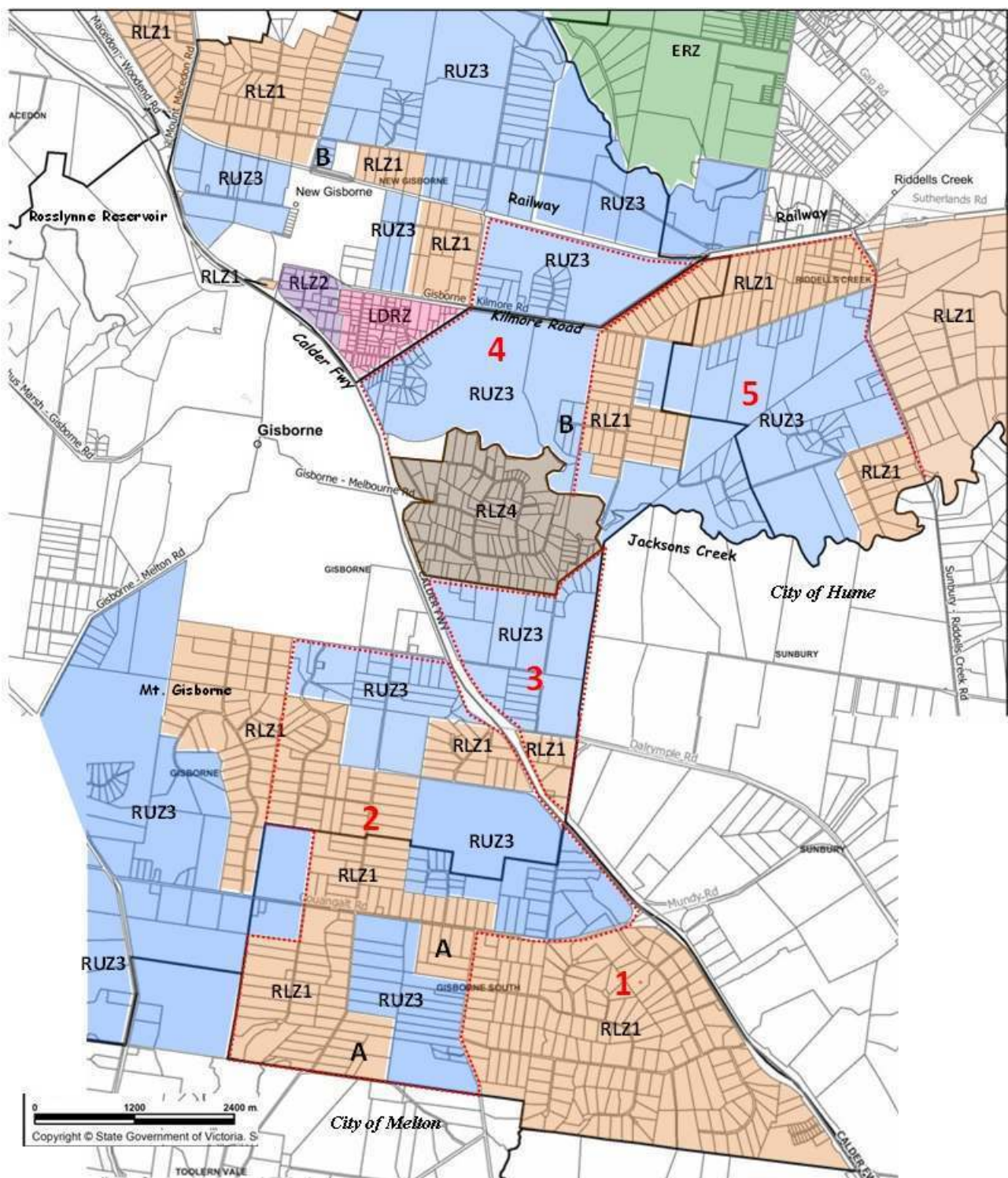
F1 General Farming zone (Romsey)

RL1 Rural Living zone (Romsey)

■■■■■■ Boundary between Shires of Gisborne and Romsey

1 "In The Rural Living Zone" precinct

Gisborne – Riddells Creek: Zones post-new format planning scheme (2000) MAP 2

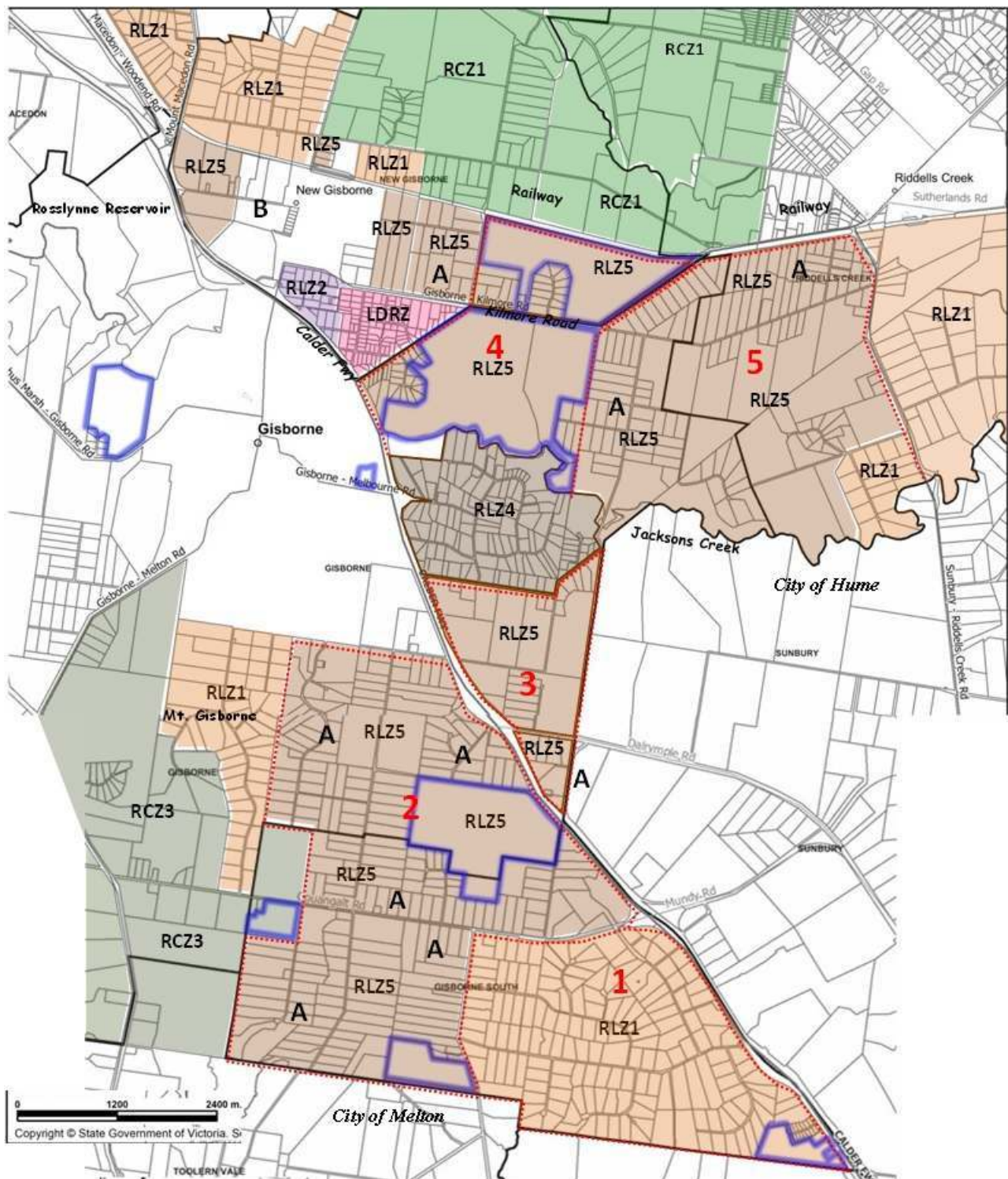


- RUZ3** Rural zone (8ha and specific controls)
- RLZ1** Rural Living zone (40ha)
- RLZ4** Rural Living zone 4 (1ha – 4ha)
- LDRZ** Low Density with DPO and DDO

- RLZ2** Rural Living zone 2 (Magnet Hill)
- ERZ** Environmental Rural zone 1 (40ha)

1 "In The Rural Living Zone" precinct

Gisborne – Riddells Creek: post-C48 Rural Land Review (2006) **MAP 3**



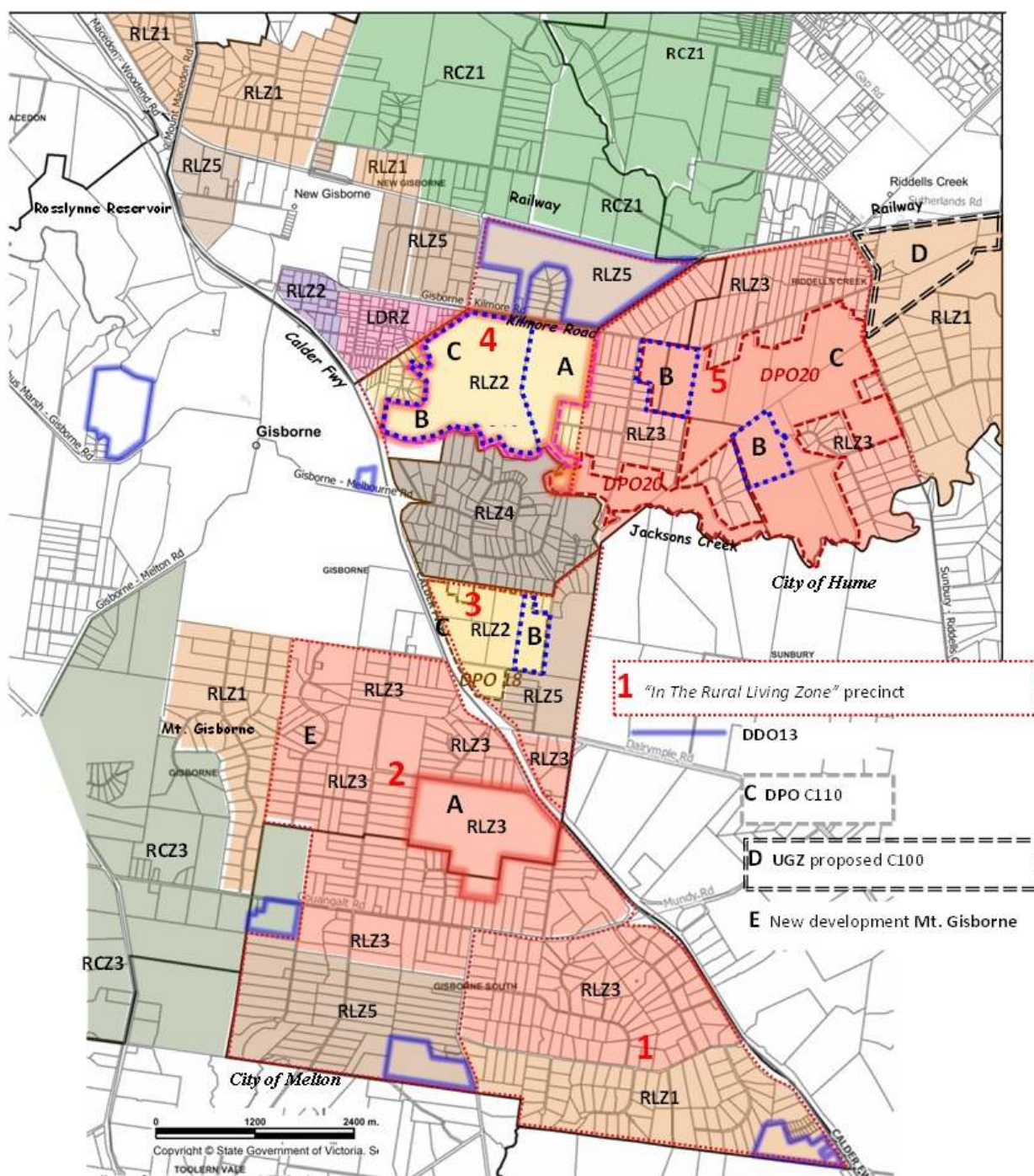
- RLZ1** Rural Living zone (40ha)
- RLZ5** Rural Living Zone 5 (8ha)
- RLZ4** Rural Living zone 4 (1ha – 4ha)
- LDRZ** Low Density with DPO and DDO

DDO13

- RLZ2** Rural Living zone 2 (Magnet Hill)
- RCZ1** Rural Conservation zone 1 (40ha)
- RCZ3** Rural Conservation zone 3 (40ha)

1 "In The Rural Living Zone" precinct

Gisborne – Riddells Creek: Amendment C110 MAP 4



- RLZ1** Rural Living zone (40ha)
- RLZ5** Rural Living Zone 5 (8ha)
- RLZ4** Rural Living zone 4 (1ha – 4ha)
- RLZ3** Rural Living zone 3 (4ha)
- RLZ2** C110 (1ha & 2ha)
- A** DDO13 deleted in C110

- RCZ1** Rural Conservation zone 1 (40ha)
- RCZ3** Rural Conservation zone 3 (40ha)
- LDRZ** Low Density with DPO and DDO

B Section 173 Agreements being removed, page 18, In The Rural Living Zone, September, 2015